

CENSUS TRACT OUTLINE MAP (CENSUS 2000)

26 845896N

80.622620W

26 845896N

80.237917W

BELLE GLADE-PAHOKEE CCD 90143
82.03

77.21
SUNSHINE PARKWAY CCD 93276
Wellington 75812 **77.26**

77.09

GLADES CCD 91274

79.03

PALM BEACH 099
BROWARD 011

SUNSHINE PARKWAY CCD 93276

77.35

77.30

ABBREVIATED LEGEND

SYMBOL	NAME STYLE
*****	INTERNATIONAL
*****	AIR (FEDERAL)
*****	Trust Land
◆◆◆◆◆	OTSA / TDSA
◆◆◆◆◆	TRIBAL SUBDIVISION
///////	AIR (State)
◆◆◆◆◆	SDA/SA
#####	STATE
#####	COUNTY
o o o o o	CENSUS COUNTY DIV.
o o o o o	Consolidated City
■ ■ ■ ■ ■	Incorporated Place
■ ■ ■ ■ ■	Census Designated Place
■ ■ ■ ■ ■	Census Tract

Abbreviation Reference: AIR - American Indian Reservation; Trust Land - OTF-Reservation Trust Land; OTSA - Oklahoma Tribal Statistical Area; TDSA - Tribal Designated Statistical Area; Tribal Subdivision - American Indian Tribal Subdivision; SDA/SA - State Designated American Indian Statistical Area

FEATURES	FEATURES
All Roads	Stream/Shareline
Spurroad	Intermittent Stream
Play/Paver Line	River/Lake
Physical Feature	Glacier
Navigable Boundary	

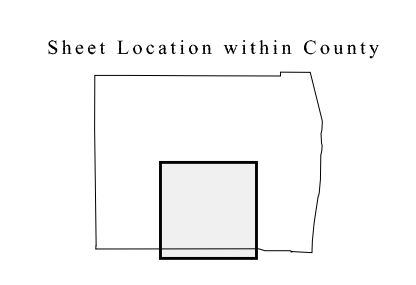
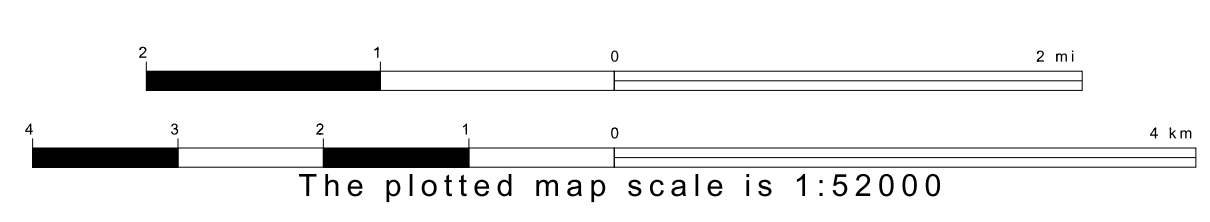
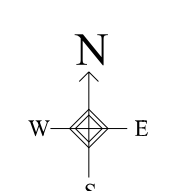
Military Inset Out Area

26 300179N

80.622620W

26 300179N


80.237917W



Key to Adjacent Sheets

1	2	3
4	5	6

ST: Florida (12)
COU: Palm Beach (099)
SHEET 5 OF 6 PARENT SHEETS



All legal boundaries and names are as of January 1, 2000.
The boundaries shown on this map are for Census Bureau statistical data collection and tabulation purposes only; their depiction and designation for statistical purposes does not constitute a determination of jurisdictional authority or rights of ownership or entitlement.
U.S. DEPARTMENT OF COMMERCE Economics and Statistics Administration U.S. Census Bureau