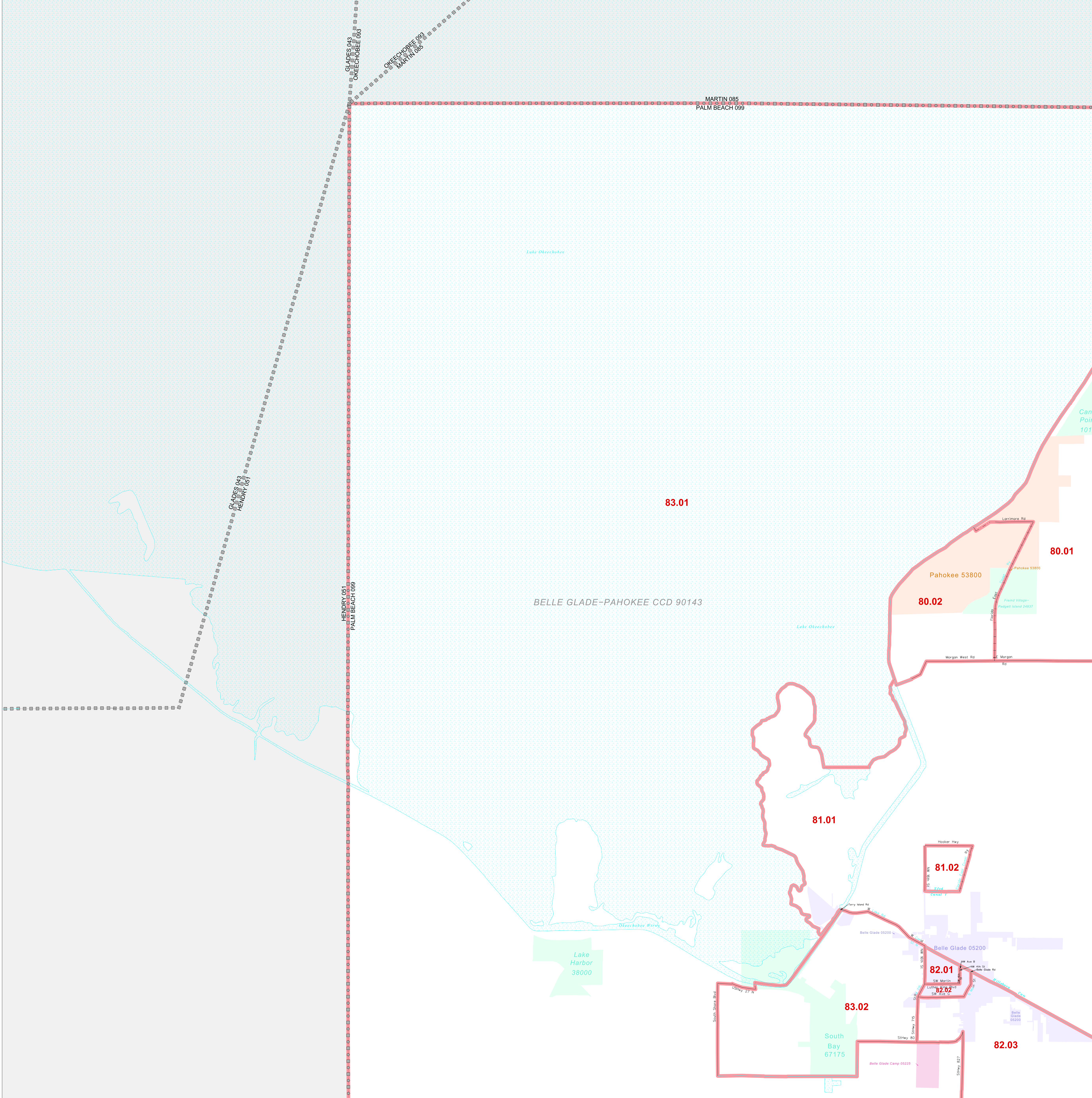


CENSUS TRACT OUTLINE MAP (CENSUS 2000)

26 861613N
81.007323W

26 861613N
80.522620W



ABBREVIATED LEGEND

SYMBOL	NAME STYLE
☆☆☆☆	INTERNATIONAL
☆☆☆☆	AIR (FEDERAL)
☆☆☆☆	Trust Land
☆☆☆☆	OTSA / TDSA
☆☆☆☆	TRIBAL SUBDIVISION
☆☆☆☆	AIR (State)
☆☆☆☆	SDA/SA
■■■■■	STATE
■■■■■	COUNTY
○○○○○	CENSUS COUNTY DIV.
○○○○○	Consolidated City
■■■■■	Incorporated Place
■■■■■	Census Designated Place
■■■■■	Census Tract

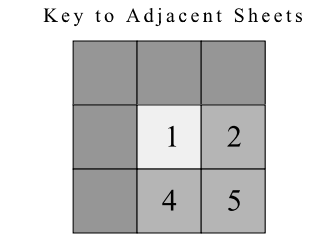
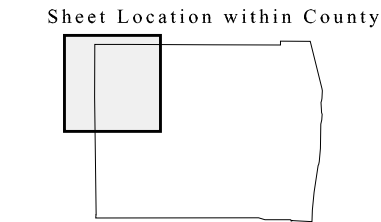
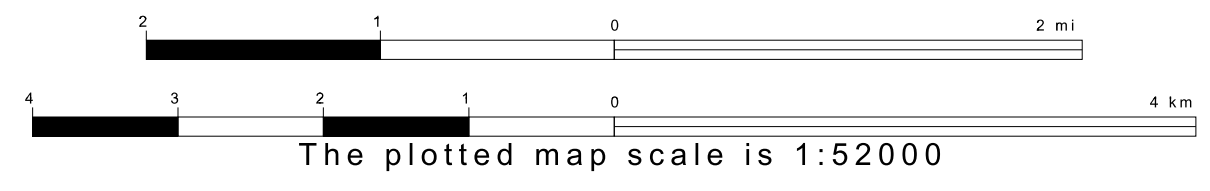
Abbreviation Reference: AIR = American Indian Reservation; Trust Land = OTF-Reservation Trust Land; OTSA = Oklahoma Tribal Statistical Area; TDSA = Tribal Designated Statistical Area; Tribal Subdivision = American Indian Tribal Subdivision; SDA/SA = State Designated American Indian Statistical Area

FEATURES	FEATURES
All Roads	Stream/Shareline
Spur Road	Intermittent Stream
Play/Paver Line	River/Lake
Physical Feature	Glacier
Navigable Boundary	
Military	


Inset Out Area

26 845896N
81.007323W

26 845896N
80.522620W



ST: Florida (12)
COU: Palm Beach (099)
SHEET 1 OF 6 PARENT SHEETS



All legal boundaries and names are as of January 1, 2000. The boundaries shown on this map are for Census Bureau statistical data collection and tabulation purposes only; their depiction and designation for statistical purposes does not constitute a determination of jurisdictional authority or rights of ownership or entitlement. U.S. DEPARTMENT OF COMMERCE Economics and Statistics Administration U.S. Census Bureau