

CENSUS TRACT OUTLINE MAP (CENSUS 2000)

27 320790N
80 454195W

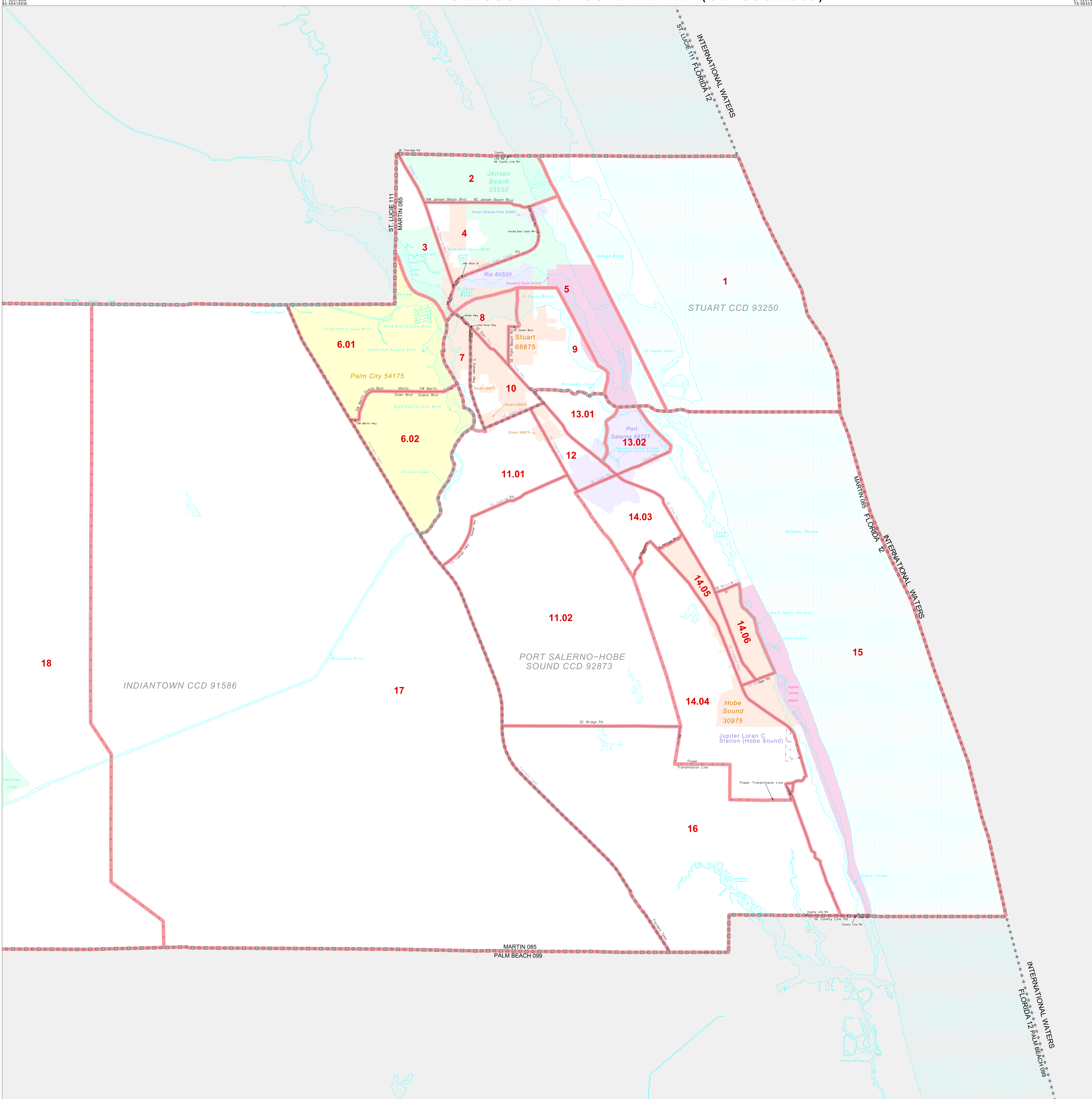
27 320790N
79 383531W

ABBREVIATED LEGEND

| SYMBOL | NAME STYLE |
|--------|-------------------------|
| ***** | INTERNATIONAL |
| ***** | AIR (FEDERAL) |
| ***** | Trust Land |
| ***** | OTSA / TDSA |
| ***** | TRIBAL SUBDIVISION |
| ***** | AIR (State) |
| ***** | SDA/SA |
| ***** | STATE |
| ***** | COUNTY |
| ***** | CENSUS COUNTY DIV. |
| ***** | Consolidated City |
| ***** | Incorporated Place |
| ***** | Census Designated Place |
| ***** | Census Tract |

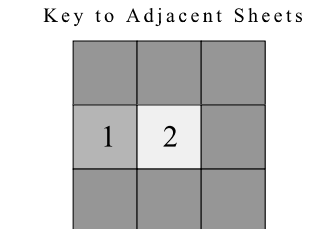
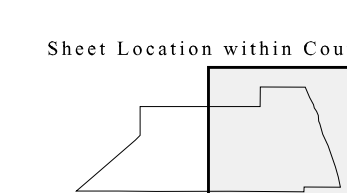
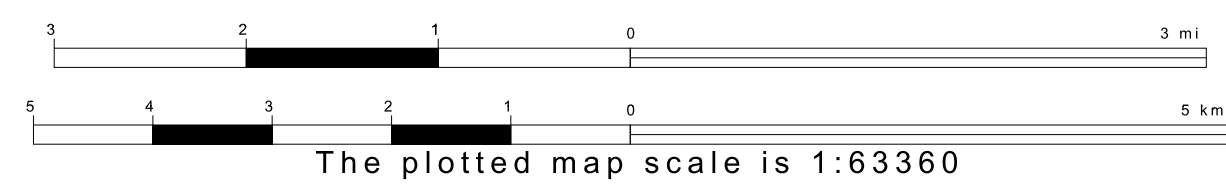
Abbreviation Reference: AIR = American Indian Reservation; Trust Land = OTF-Reservation Trust Land; OTSA = Oklahoma Tribal Statistical Area; TDSA = Tribal Designated Statistical Area; Tribal Subdivision = American Indian Tribal Subdivision; SDA/SA = State Designated American Indian Statistical Area

| FEATURES | FEATURES |
|--------------------|---------------------|
| All Roads | Stream/Shoreline |
| Eglnood | Intermittent Stream |
| Play/Power Line | River/Lake |
| Physical Feature | Glacier |
| Navigable Boundary | |
| Military | Inset |
| | Out Area |




28 899755N
80 454195W

28 899755N
79 383531W



ST: Florida (12)
COU: Martin (085)
SHEET 2 OF 2 PARENT SHEETS



All legal boundaries and names are as of January 1, 2000. The boundaries shown on this map are for Census Bureau statistical data collection and tabulation purposes only; their depiction and designation for statistical purposes does not constitute a determination of jurisdictional authority or rights of ownership or entitlement. U.S. DEPARTMENT OF COMMERCE Economics and Statistics Administration U.S. Census Bureau